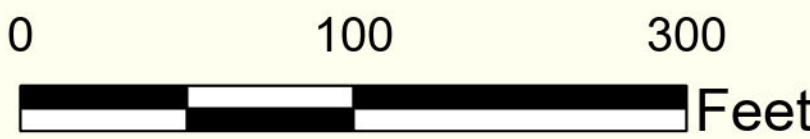










Florence Roberts Forest

Mason, NH



Scan for
Mobile
Map

-  Trail
-  Trail Junction
-  Parking
-  Building
-  Contour Line
-  Open Water
-  Wetland
-  Stream

Mapping by Nashua Regional Planning Commission and G. Fletcher for Mason Conservation Commission. No warranties, expressed or implied, are provided for the data herein, their use, or their interpretation.

